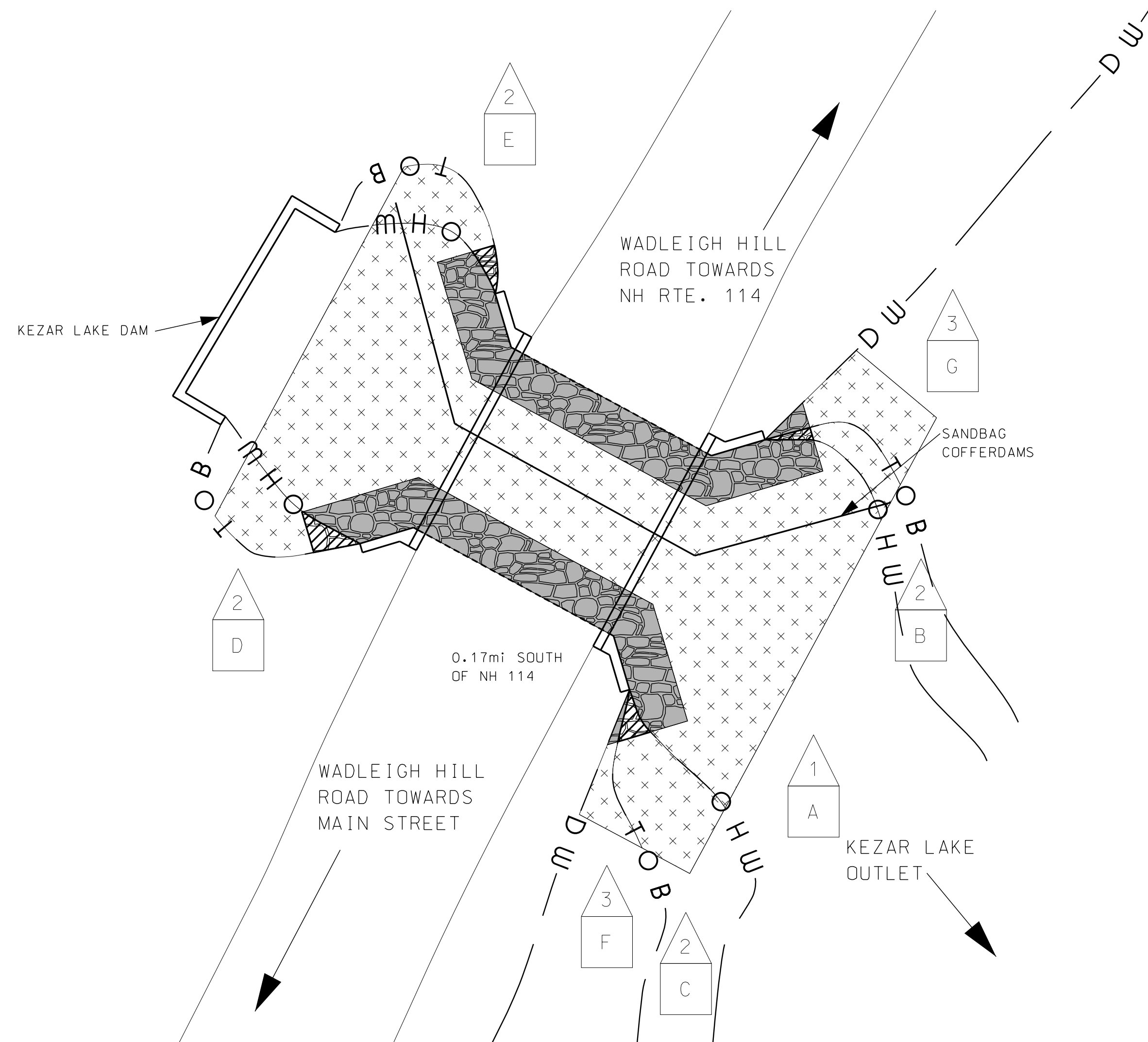
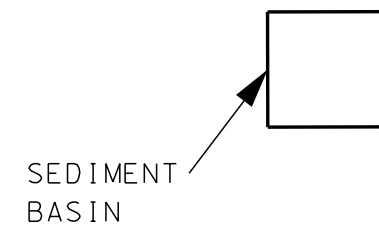


BEDROCK REMOVAL CROSS SECTION


NOT TO SCALE

RIPRAP GRADATION  
 D15 < 8"  
 D50 < 12"  
 D100 < 24"



WETLAND IMPACTS

SCALE: 1" = 20'-0"

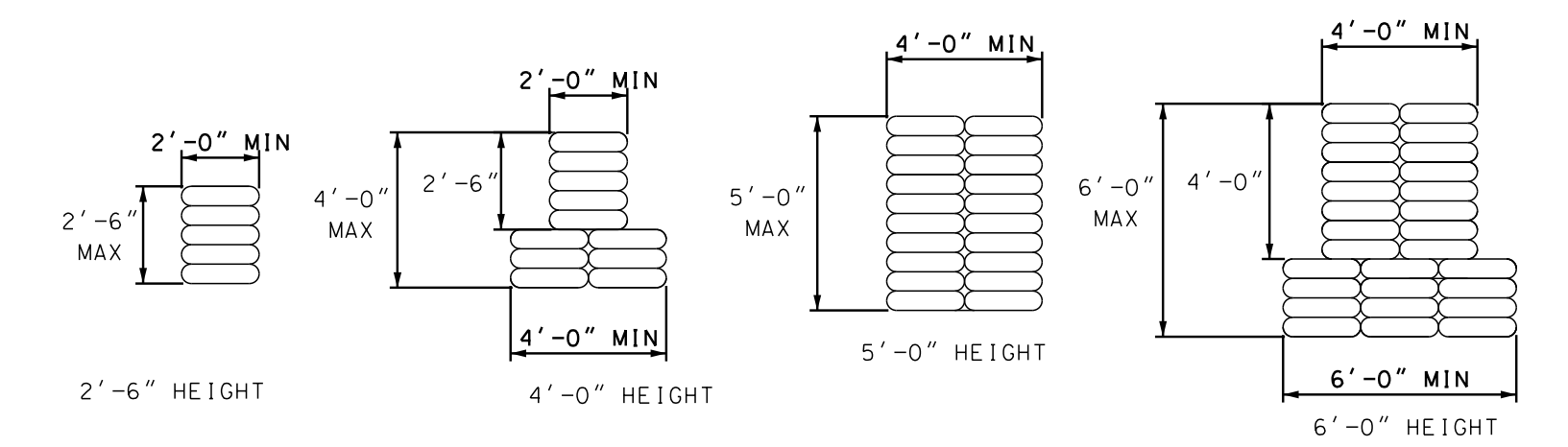


WETLAND IMPACT SUMMARY					
WETLAND NUMBER	WETLAND CLASSIFICATION	LOCATION	AREA		TEMPORARY IMPACTS SF
			N.H.W.B. (NON-WETLAND) SF	N.H.W.B. & A.C.O.E. (WETLAND) SF	
1	R2UB1.2	A		486	1293
2	BANK	B	3		37
2	BANK	C	8		109
2	BANK	D	11		67
2	BANK	E	7		67
3	PSS/F01E	F		3	27
3	PSS/F01E	G		7	90
			PERMANENT IMPACTS: 825 SF		
			TEMPORARY IMPACTS: 1690 SF		
			TOTAL IMPACTS: 2515 SF		

WETLAND CLASSIFICATION CODES	
R2UB1.2	RIVERINE, LOWER PERENNIAL, UNCONSOLIDATED BOTTOM, COBBLE GRAVEL, SAND
PSS/F01E	PALUSTRINE, SCRUB-SHRUB/FORESTED, BROAD-LEAVED DECIDUOUS, SEASONALLY FLOODED/SATURATED
BANK	

LEGEND

TYPE OF WETLAND IMPACT	SHADING/HATCHING	Symbol	Description
NEW HAMPSHIRE WETLANDS BUREAU (PERMANENT NON-WETLAND)	Diagonal hatching	#	WETLAND DESIGNATION NUMBER
NEW HAMPSHIRE WETLANDS BUREAU & ARMY CORP OF ENGINEERS (PERMANENT WETLAND)	Solid grey	#	WETLAND IMPACT LOCATION
TEMPORARY IMPACTS	Grid pattern	#	WETLAND MITIGATION AREA
		Box	MITIGATION



COFFERDAM DETAILS

NOT TO SCALE

WETLANDS DELINEATED BY A. WEATHERBEE ON 10/2013



STATE OF NEW HAMPSHIRE									
DEPARTMENT OF TRANSPORTATION * BUREAU OF BRIDGE MAINTENANCE									
TOWN	SUTTON	BRIDGE NO.	112/126	STATE PROJECT	40501				
LOCATION WADLEIGH HILL ROAD OVER KEZAR LAKE OUTLET						BRIDGE SHEET			
WETLAND IMPACTS						1 OF 1			
DESIGNED		ANW	3/15/16	CHECKED		FILE NUMBER			
DRAWN		ANW	3/15/16	CHECKED		SUTTON			
QUANTITIES				CHECKED		112/126			
ISSUE DATE		FISCAL YEAR		CREW	SHEET NO.	TOTAL SHEETS			
REV. DATE		2016		5	1	1			

SHEET SCALE AS NOTED